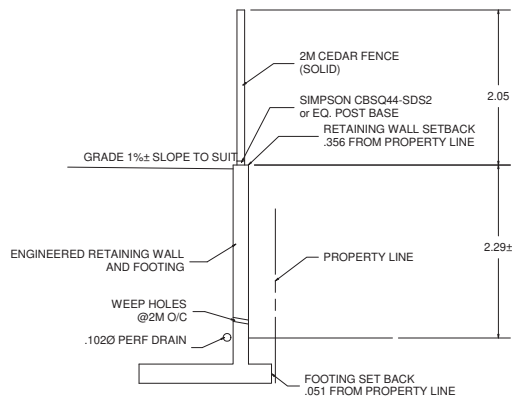
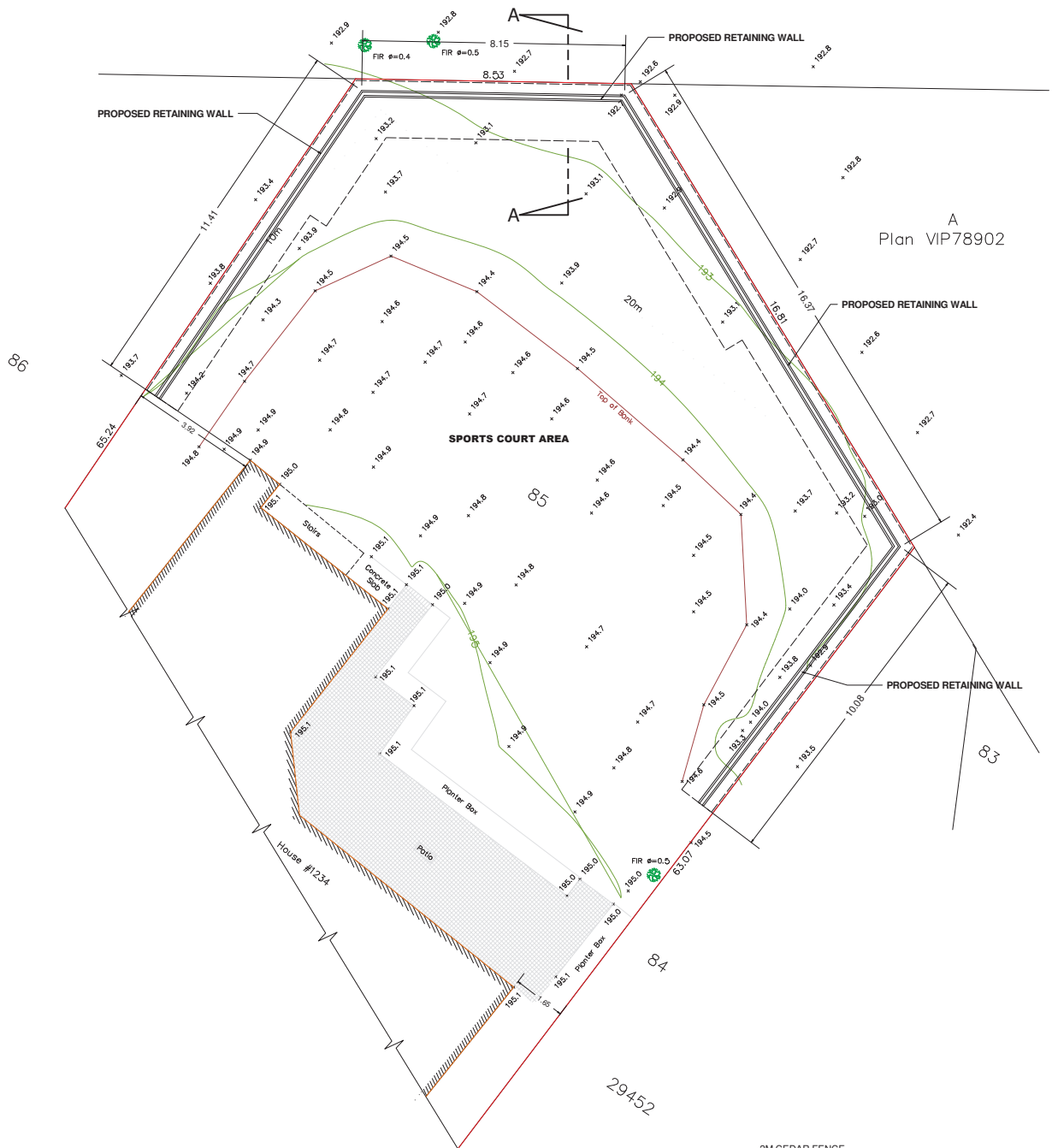
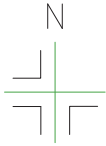
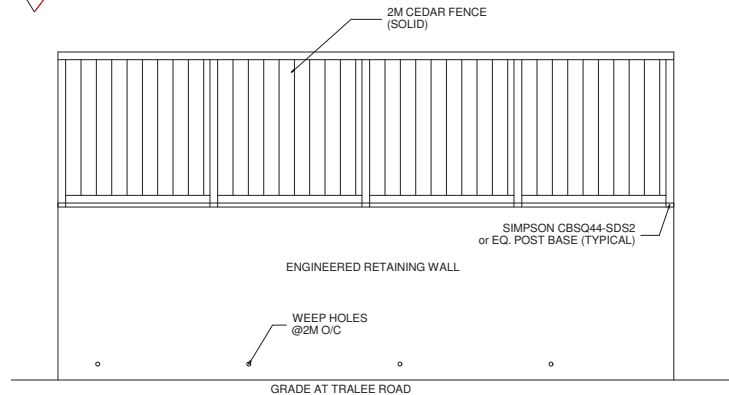


ATTACHMENT D RETAINING WALL SECTIONS

Tralee Road (unconstructed)



SECTION A-A
SCALE 1:50



**NORTH ELEVATION
FROM TRALEE ROAD**
SCALE 1:50

SITE PLAN SHOWING:
LOT 85, SECTION 9, RANGE 8,
MOUNTAIN DISTRICT, PLAN 29452.

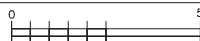
CLIENT: MICHAEL SELTENRICH

FILE: 15-079-85

SCALE: 1:100

CIVIC ADDRESS: 1234 OKANAGAN PLACE, NANAIMO

PROPERTY ZONING: R5



SCALE 1:100

DISTANCES AND ELEVATIONS ARE IN METRES.

GEODETIC ELEVATIONS ARE DERIVED FROM
CONTROL MONUMENT 79H9272 (CGVD28BC DATUM).

RECEIVED
DVP472
2024-DEC-02
Current Planning