

ATTACHMENT B

Legend

Hub Map

Bridges



Mobile Homes



Airspace Parcels



Strata Buildings



Strata Parcels



Land Parcels



CityPlan2022

Primary Urban Centre



Light Industrial



Waterfront



Park & Open Spaces



Transit Exchange

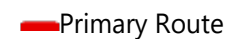


Primary

Elementary School


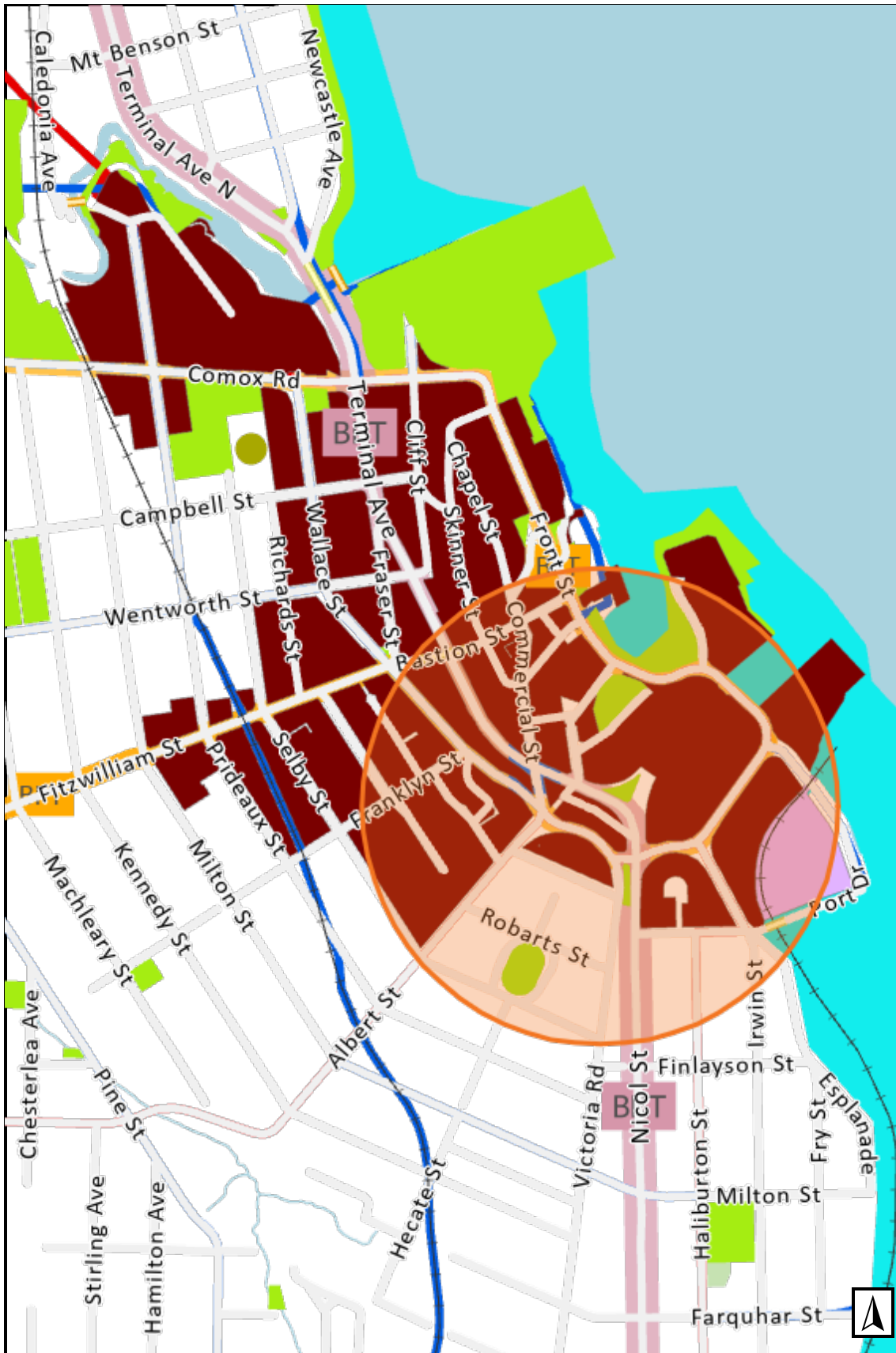


Active Mobility Routes



Notes

Eliminates all parking minimums within a 400m radius of the future Downtown Transit Exchange.



The City of Nanaimo does not warrant or guarantee the accuracy or completeness of the Information. The map and all data are available for informational purposes only and should not be considered authoritative for construction, engineering, navigational, legal or other site-specific uses. All data is provided without warranty of any kind and users assume the entire risk as to quality and performance of the data. The City of Nanaimo accepts no liability for any damages or misrepresentation caused by inaccuracies in the data.