

CITY OF NANAIMO
THE HARBOUR CITY

May 13, 2024

Allocation of Pedestrian Unallocated Funding

Governance and Priorities Committee Meeting

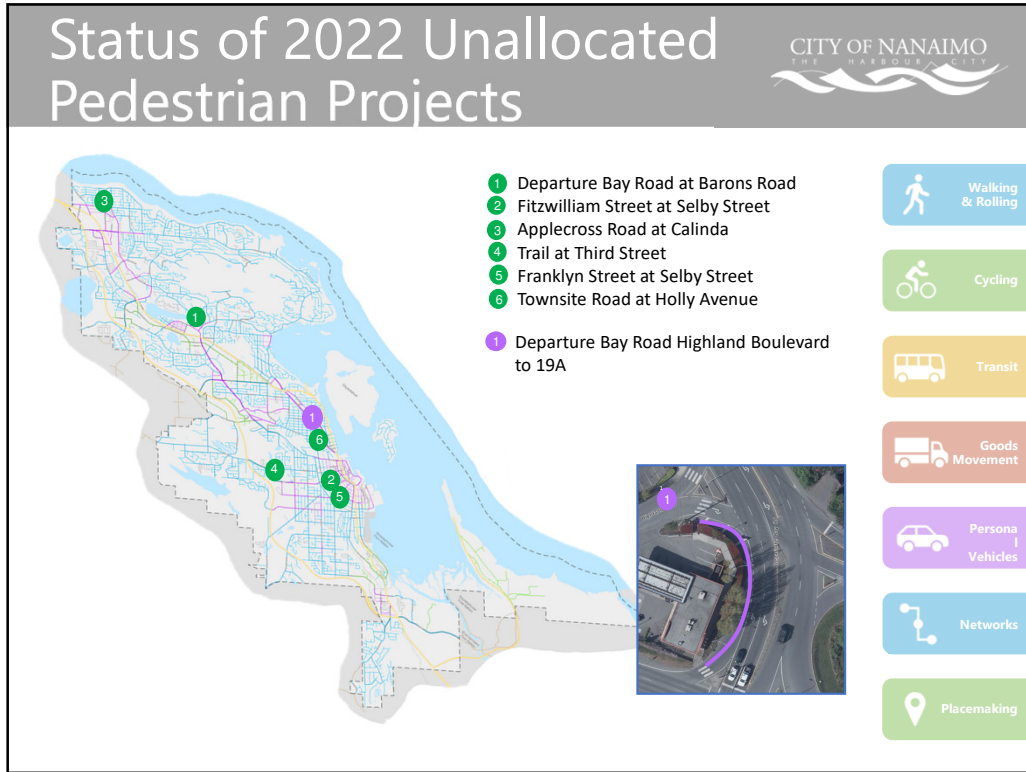
1

Overview

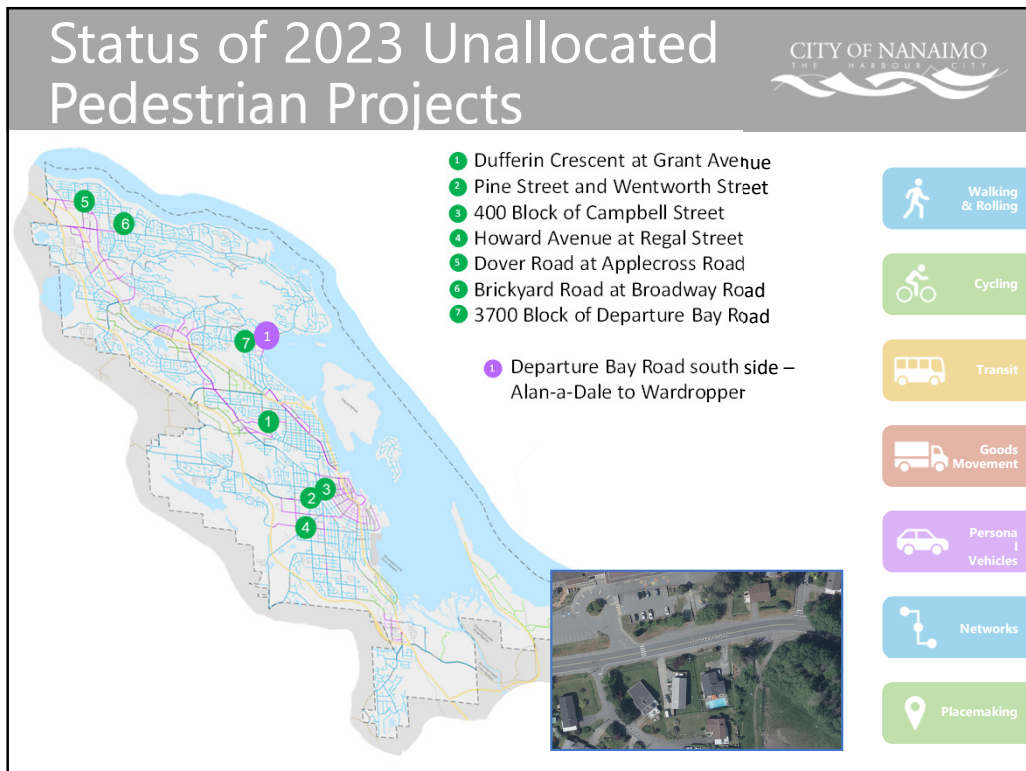
CITY OF NANAIMO
THE HARBOUR CITY

- Status of 2022 Projects
- Status of 2023 Projects
- 2024 Allocation of Pedestrian Unallocated Funding
 - Albert Street Crossing Improvements
 - Future Considerations for Unallocated Pedestrian Funding
 - High Priority Projects
 - Projects of Community Interest

2



3



4

Recommended Project



Albert Street Crossings



At Selby Street – 49 points



At Dunsmuir Street – 53 points



5

Recommended Project - Continued



Existing Crosswalks

- 1 Add raised crosswalks and reconfigure bump-outs at Dunsmuir Street
- 2 Add raised crosswalk and bump-outs at Selby Street
- 3 Explore adding a pedestrian crossing at Prideaux Street



6

Projects for Future Consideration

CITY OF NANAIMO
THE HARBOUR CITY

Accessibility Improvements at Transit Stops

- Tactile walking surface indicators
- Directional indicators







Walking & Rolling



7

Projects for Future Consideration - Continued

CITY OF NANAIMO
THE HARBOUR CITY

Third Street Sidewalk Expansion



Walking & Rolling

8

Priority Capital Projects

Crossing Location	Consideration
Norwell Drive (Island Hwy to Barons Rd)	In approved capital plan
Third Street at Howard Avenue	Adjacent development
Wallace Corridor (Comox Rd to Franklyn St)	In approved capital plan
Fitzwilliam Corridor (Milton St to Bastion St)	In approved capital plan
Fifth St Corridor (Shephard Ave to Wakesiah Ave)	In approved capital plan
Wakesiah Avenue at Foster Street	In future capital plan
Crosswalk at 700 block of Third, just west of Nanaimo Ice Centre and at the Ice Centre/Aquatic Centre	Exceeds Pedestrian Unallocated budget
Stewart Avenue at Dawes Street	Requires consultation with Ministry of Transportation and Infrastructure (MOTI)
Stewart Avenue at Rosehill Street	Requires consultation with MOTI
Stewart Avenue at Townsite Avenue	Requires consultation with MOTI
Stewart Avenue at Larch Street	Requires consultation with MOTI
Needham Street at Nicol Street	Requires consultation with MOTI
Uplands Drive at Primrose Drive	Redevelopment may bring cost sharing opportunities
Fitzwilliam Street at Wesley Street	Primary emergency response route
Maki Road at Island Highway	Requires consultation with MOTI
Seventh Street (Railway Ave and Victoria Rd)	Requires consultation with SVI

WALKING & ROLLING

CYCLING

TRANSIT

GOODS MOVEMENT

PERSONAL VEHICLES

NETWORKS

PLACEMAKING

9

Projects of Community Interest

- 1 Hammond Bay Road (3190 Hammond Bay Rd to Lagoon Rd)
- 2 Existing Crosswalk at Oakridge Drive
- 3 Active School Travel Projects

Walking & Rolling

10

Hammond Bay Road

CITY OF NANAIMO
THE HARBOUR CITY

- Projected \$100,000 to restripe
- RDN Sewer Project 2027 – 2029
- Future Opportunity





Walking & Rolling

11

Bayview Elementary School Existing Conditions

CITY OF NANAIMO
THE HARBOUR CITY



Walking & Rolling

12

Park Avenue Elementary School Existing Conditions

CITY OF NANAIMO
THE HARBOUR CITY






Walking & Rolling

13

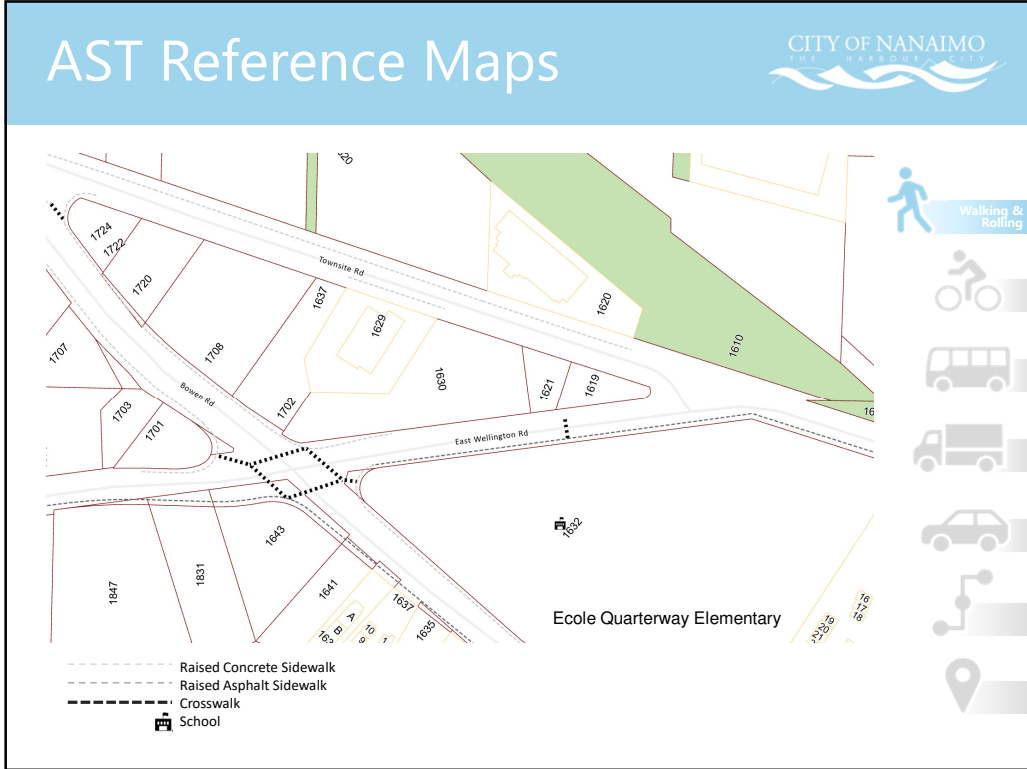
École Quaterway Elementary School Existing Conditions

CITY OF NANAIMO
THE HARBOUR CITY

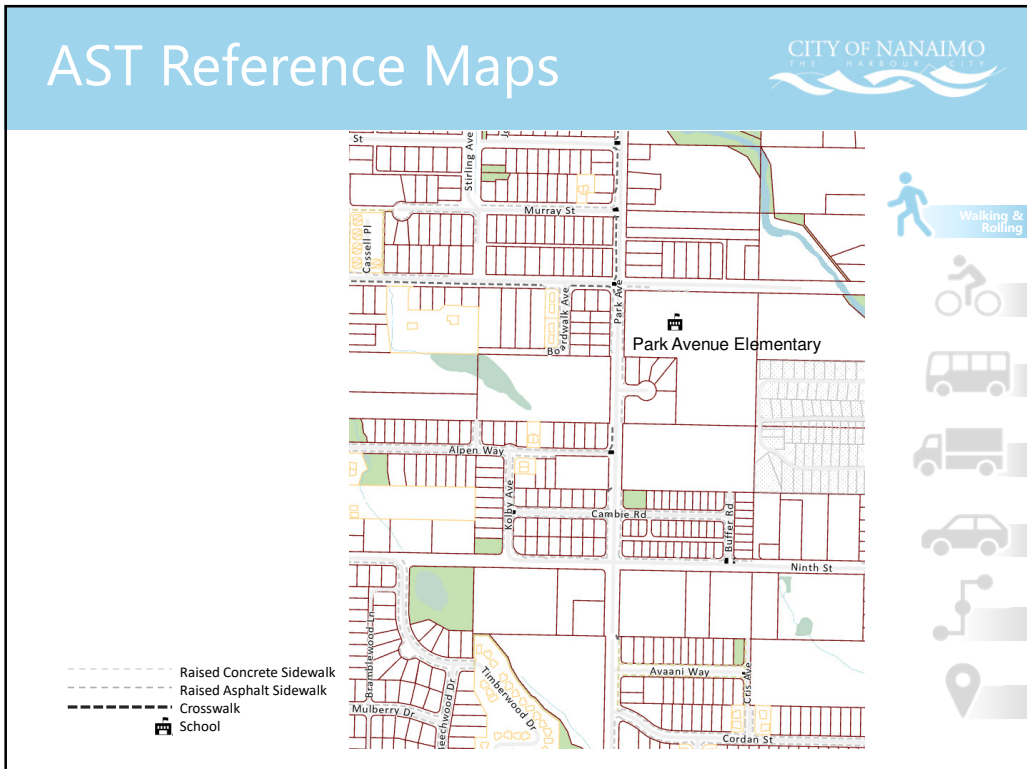


Walking & Rolling

14



15



16

AST Reference Maps

