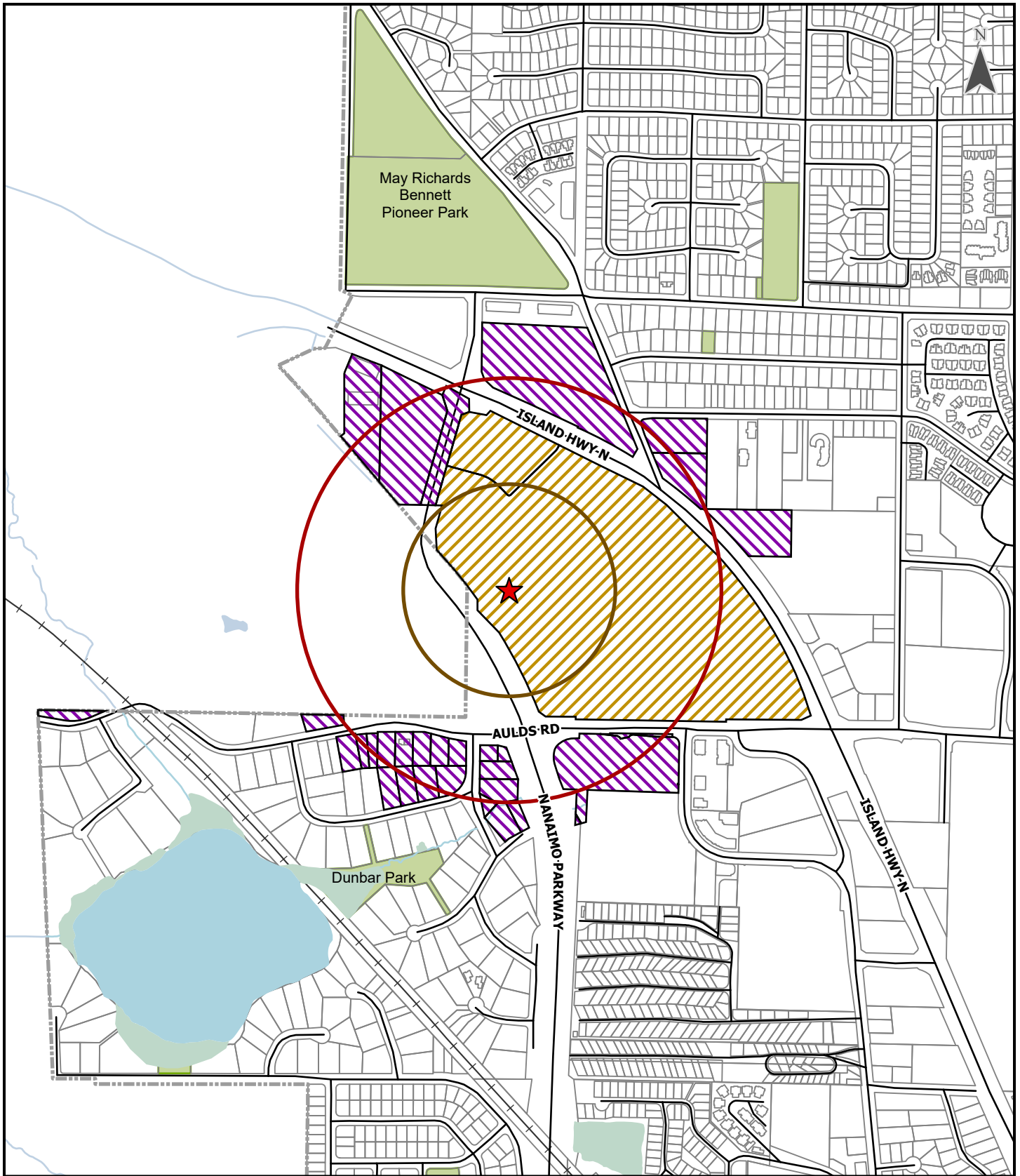








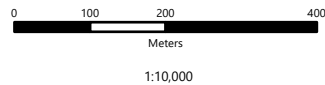
ATTACHMENT A



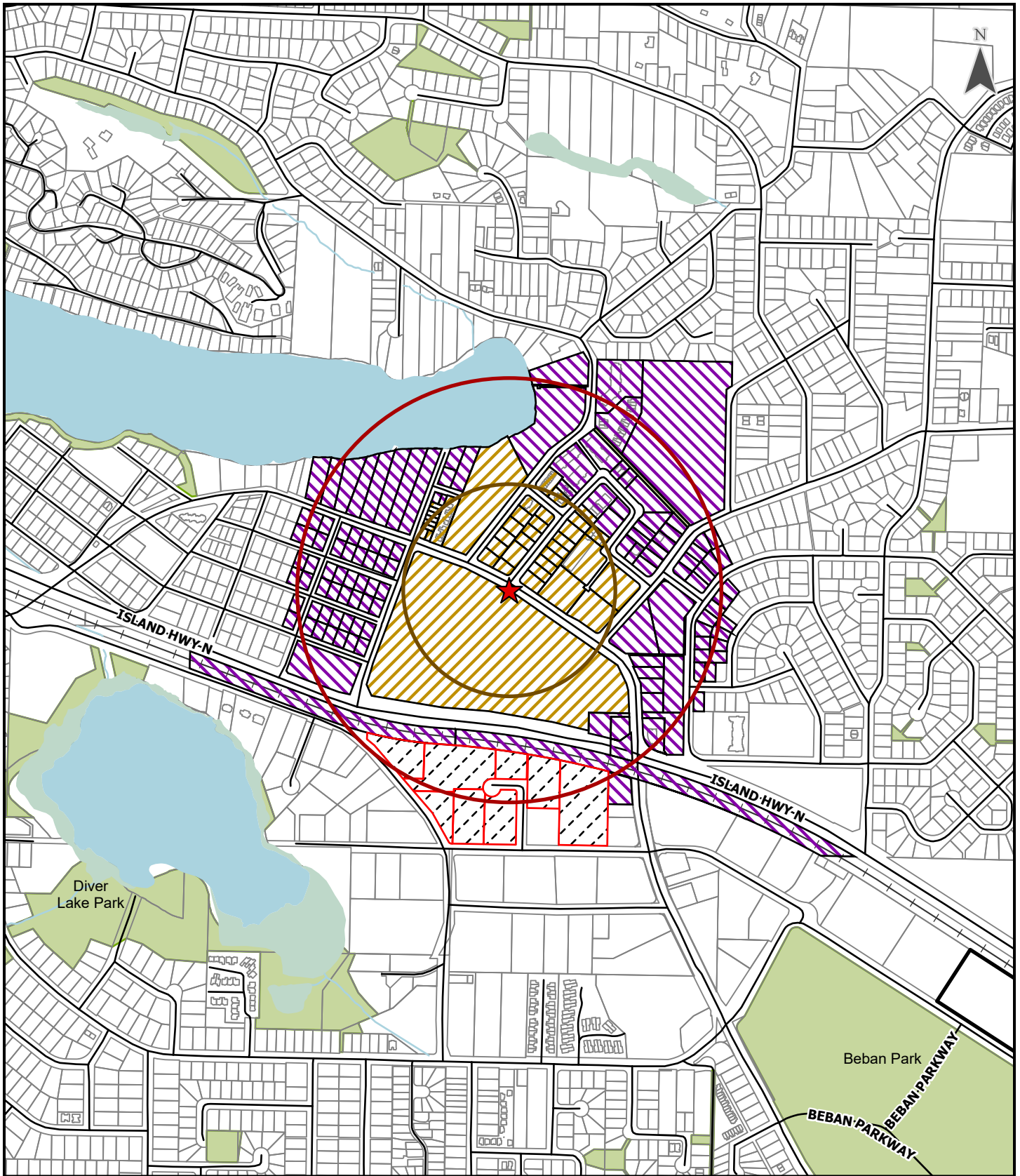
City of Nanaimo
 Woodgrove
 Transit-Oriented Area

Legend

-  Transit Exchange Location
-  200m Area
-  400m Area
-  Parcels within 400m TOA
-  Parcels within 200m TOA
-  Parcels that are Exempt from the TOA Legislation









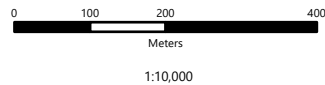
CITY OF NANAIMO
 THE HARBOUR CITY
GIS
 gis.support@nanaimo.ca



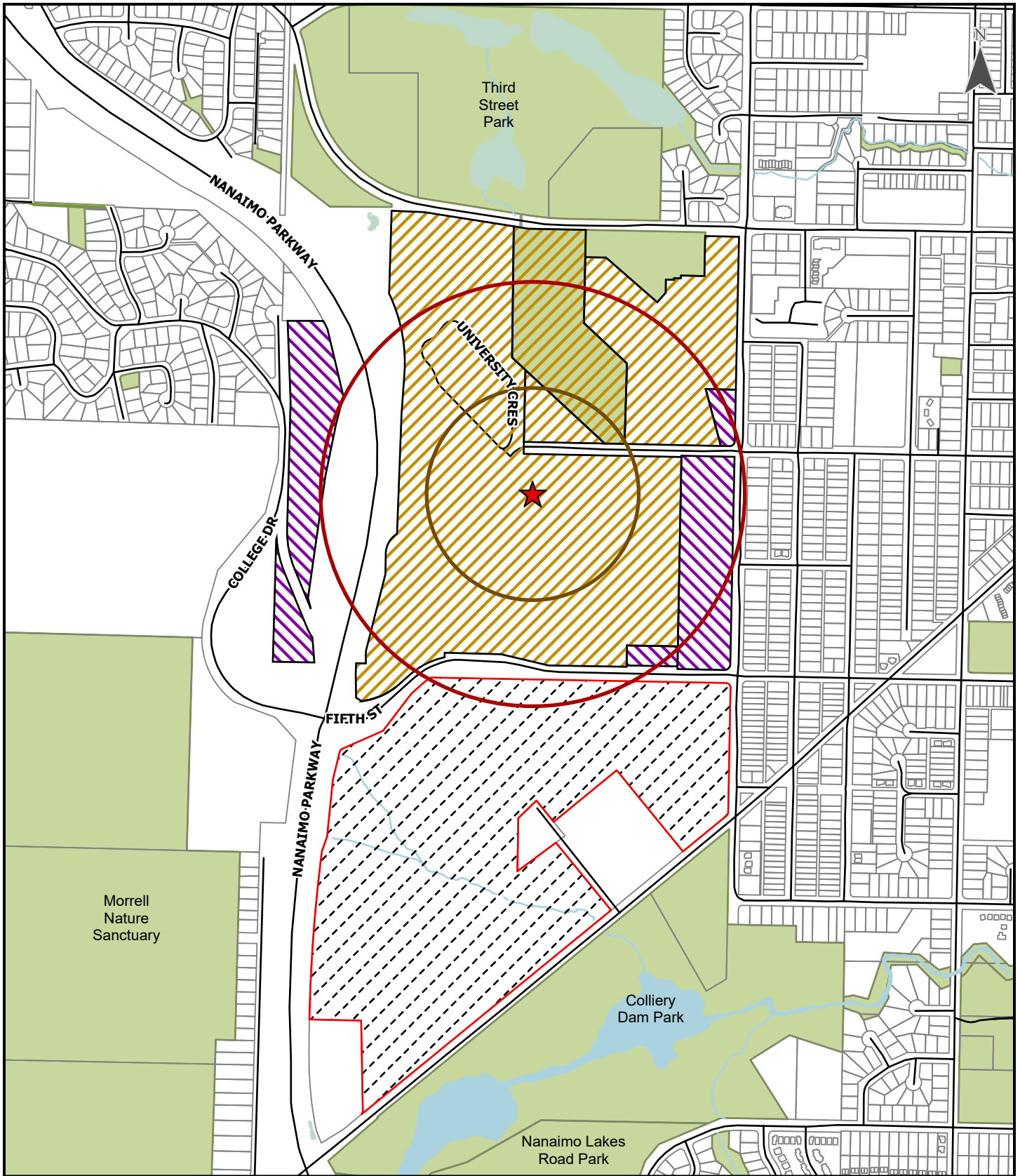
City of Nanaimo
Country Club
Transit-Oriented Area

Legend

-  Transit Exchange Location
-  200m Area
-  400m Area
-  Parcels within 400m TOA
-  Parcels within 200m TOA
-  Parcels that are Exempt from the TOA Legislation









CITY OF NANAIMO
THE HARBOUR CITY
GIS
gis.support@nanaimo.ca



City of Nanaimo
 Vancouver Island University
 Transit-Oriented Area

Legend

-  Transit Exchange Location
-  200m Area
-  400m Area
-  Parcels within 400m TOA
-  Parcels within 200m TOA
-  Parcels that are Exempt from the TOA Legislation

