












ATTACHMENT H SANDSTONE PARKS & OPEN SPACE MASTER PLAN



LEGEND

-  RIPARIAN CORRIDORS
-  PARKS & OPEN SPACE
-  SINGLE-FAMILY RESIDENTIAL
-  MULTI-FAMILY RESIDENTIAL
-  URBAN & COMMERCIAL WITH PLAZA NETWORK
-  INDUSTRIAL & LIGHT INDUSTRIAL
-  INSTITUTIONAL
-  TRANSFER TO SNUNEYMUXW FIRST NATION
-  AGRICULTURAL LAND RESERVE
-  DEVELOPMENT AREA BOUNDARIES
-  FIELDING MULTI-USE TRAIL

DEVELOPMENT AREA	NATURE PARK	COMMUNITY PARK	CITY PARK
1	81%*	19%	0%
2	78%	22%	0%
3	93%	7%	0%
4	89%	5%	5%
5	53%	30%	17%
6	88%	6%	6%
ALL	82%	14%	4%

SANDSTONE PARKS & OPEN SPACE MASTER PLAN

* Percentage of Park & Open Space Type by Development Area
Percentages show proportion of Nature Park, Community and City Park within each Development Area, and for all areas together. All percentages are approximate. Percentages may not equal 100% due to rounding. Actual park type, improvements and size will be determined at time of subdivision.