


## ATTACHMENT F

  
CITY OF NANAIMO  
THE HARBOUR CITY



**Allocation of Pedestrian Unallocated Funding**  
Governance and Priorities Committee Meeting – July 17, 2023

1

  
CITY OF NANAIMO  
THE HARBOUR CITY

**Overview**

- Status of 2021 Projects
- Status of 2022 Projects
- 2023 Allocation of Pedestrian Unallocated Funding
  - Overall Approach – Status of Central Nanaimo Network
  - Pedestrian improvements - Crosswalks
  - Pedestrian improvements - Sidewalks
  - Options A & B

2

CITY OF NANAIMO  
THE HARBOUR CITY

## Status of 2021 Unallocated Pedestrian Projects

- 44 Projects in total, work has progressed on 37 projects
 

Projects include crosswalks, sidewalks, accessibility at transit stops and at controlled signalized intersections, and misc. small-scale accessibility related road improvements.
- Of the 37 projects, 32 are complete
- 5 are in-progress:
  - Boxwood Road multi-use path from Dufferin Crescent to Tulsa Road
  - Accessible Transit Stop
  - 3x Traffic Signal Improvements



3

CITY OF NANAIMO  
THE HARBOUR CITY

## Status of 2022 Unallocated Pedestrian Projects

- Trans Canada Highway from Cranberry Road to Maki Road
- Pedestrian improvements: Improve 5 crosswalks & construct Departure Bay Road sidewalk from Highland Blvd to 19A
- Traffic calming projects



4

CITY OF NANAIMO  
THE HARBOUR CITY

## Trans Canada Highway, Cranberry – Maki



- 1 Improve signal timing at Maki/Tenth
- 2 Lengthen northbound left turn lane
- 3 Construct a sidewalk
- 4 Construct southbound deceleration lane
- 5 Improve signal timing at Cranberry
- 6 Lengthen northbound left turn lane

5

CITY OF NANAIMO  
THE HARBOUR CITY

## 2022 Crosswalks & Sidewalk

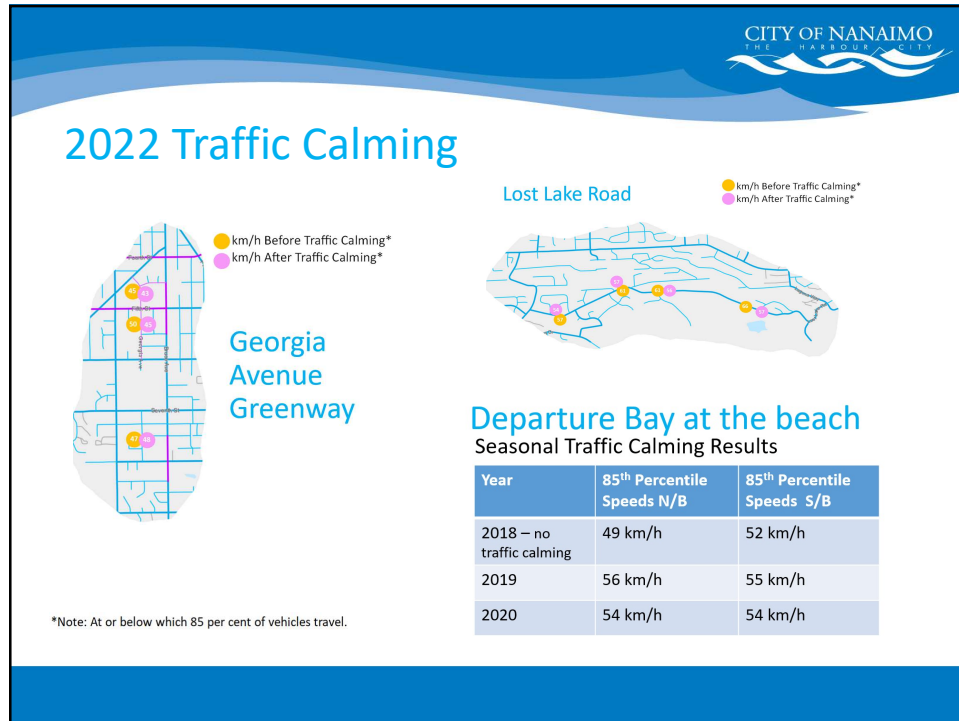


- 1 Wakesiah Avenue at Foster Street\*
- 2 Departure Bay Road at Barons Road
- 3 Fitzwilliam Street at Selby Street
- 4 Applecross Road at Calinda
- 5 NIC-NAC at Third Street\*
- 6 Trail at Third Street \*
- 7 Franklyn Street at Selby Street
- 8 Townsite Road at Holly Avenue

9 Departure Bay Road Highland Boulevard to 19A

\*Completed with Capital Programming

6



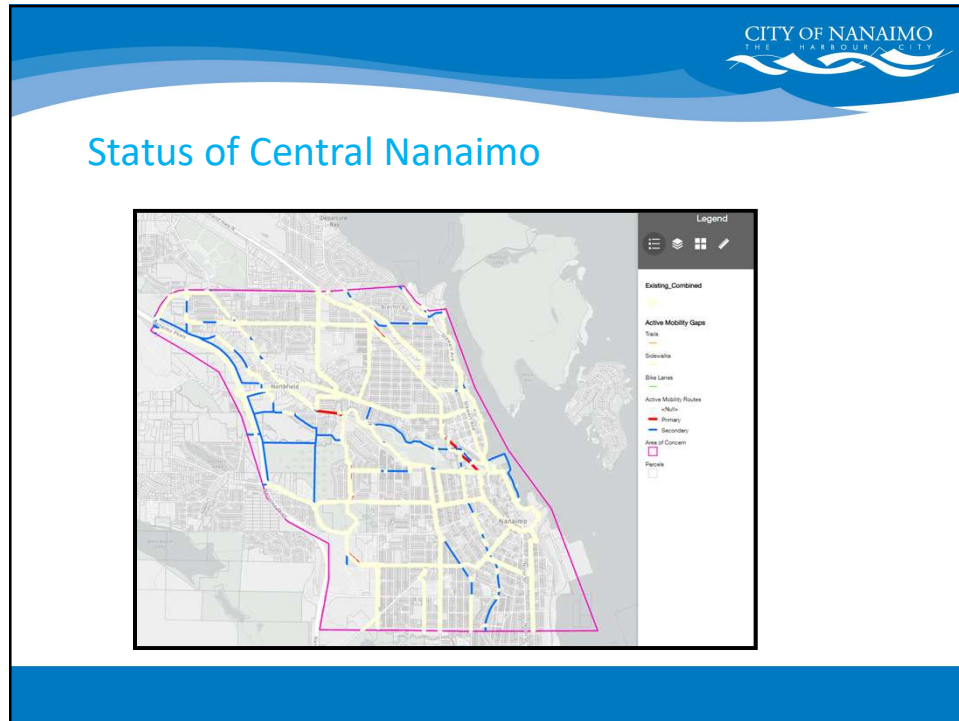
7

CITY OF NANAIMO  
THE HARBOUR CITY

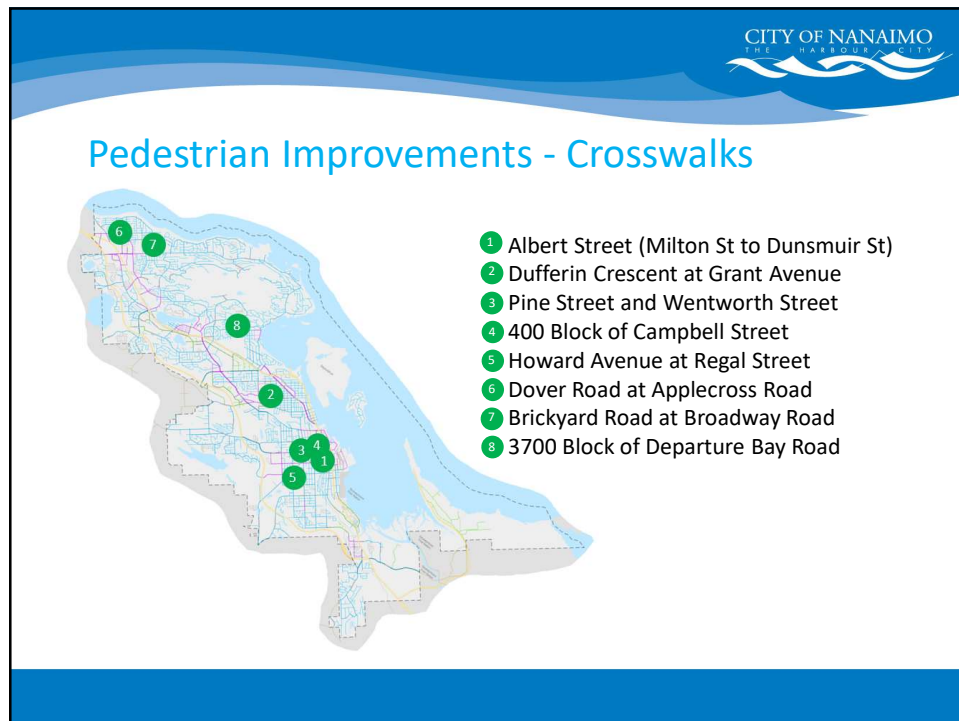
## 2023 Pedestrian Unallocated Funding

- Status of Central Nanaimo Network
- Pedestrian Improvements - Crosswalks
- Pedestrian Improvements - Sidewalks
- Options A & B

8



9



10

CITY OF NANAIMO  
THE HARBOUR CITY

## Pedestrian Improvements - Crosswalks

(1) Albert Street



At Selby Street – 49 points

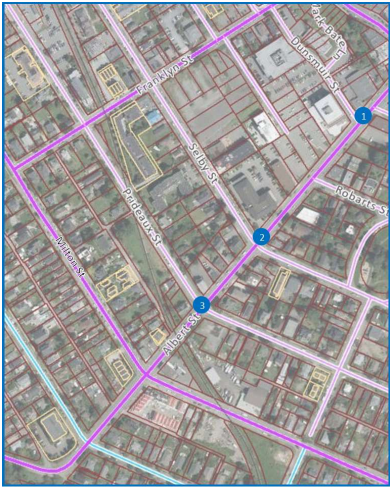


At Dunsmuir Street – 53 points

11

CITY OF NANAIMO  
THE HARBOUR CITY

(1) Albert Street cont'd



- 1 Add raised crosswalks and reconfigure bump-outs at Dunsmuir Street
- 2 Add raised crosswalk and bump-outs at Selby Street
- 3 Explore adding a pedestrian crossing at Prideaux Street

12



## Pedestrian Improvements - Crosswalks

(2) Dufferin Crescent at Grant Avenue – 51 points



13

## Pedestrian Improvements - Crosswalks

(3) Pine Street and Wentworth Street – 45 Points



14

## Pedestrian Improvements - Crosswalks

(4) 400 Block of Campbell Street – 45 points



15

## Pedestrian Improvements - Crosswalks

(5) Howard Avenue at Regal Street – 42 points



16



## Pedestrian Improvements - Crosswalks

(6) Dover Road at Applecross Road – 41 points



17

## Pedestrian Improvements - Crosswalks

(7) Brickyard Road at Broadway Road – 39 points



18

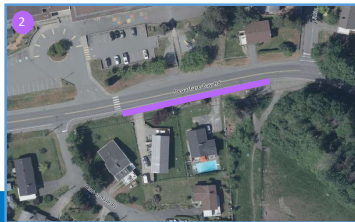
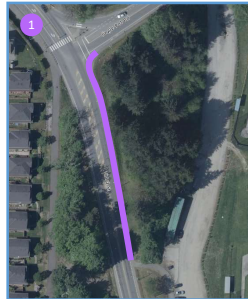
## Pedestrian Improvements - Crosswalks

(8) 3700 Block of Departure Bay Road - 36 points



19

## Pedestrian Improvements - Sidewalks



- 1 Third Street east side – Rotary Field House to Jingle Pot Road
- 2 Departure Bay Road south side – Alan-a-Dale to Wardropper

20

CITY OF NANAIMO  
THE HARBOUR CITY

### Pedestrian Improvements - Sidewalks



1 Third Street east side – Rotary Field House to Jingle Pot Road

21

CITY OF NANAIMO  
THE HARBOUR CITY

### Pedestrian Improvements - Sidewalks



2 Departure Bay Road south side – Alan-a-Dale to Wardropper Park

22



**CITY OF NANAIMO**  
THE HARBOUR CITY

Option A – All Intersection Upgrades (Crosswalks)

- 1 Albert Street (Milton St to Dunsmuir St)
- 2 Dufferin Crescent at Grant Avenue
- 3 Pine Street and Wentworth Street
- 4 400 Block of Campbell Street
- 5 Howard Avenue at Regal Street
- 6 Dover Road at Applecross Road
- 7 Brickyard Road at Broadway Road
- 8 3700 Block of Departure Bay Road

23

**CITY OF NANAIMO**  
THE HARBOUR CITY

Option B – Sidewalks + Albert Street Crosswalks

- 1 Third Street east side – Rotary Field House to Jingle Pot Road
- 2 Departure Bay Road south side – Alan-a-Dale to Wardropper
- 3 Albert Street (Milton St to Dunsmuir St)

24

Closing

➤ Thank you



(not Nanaimo!)