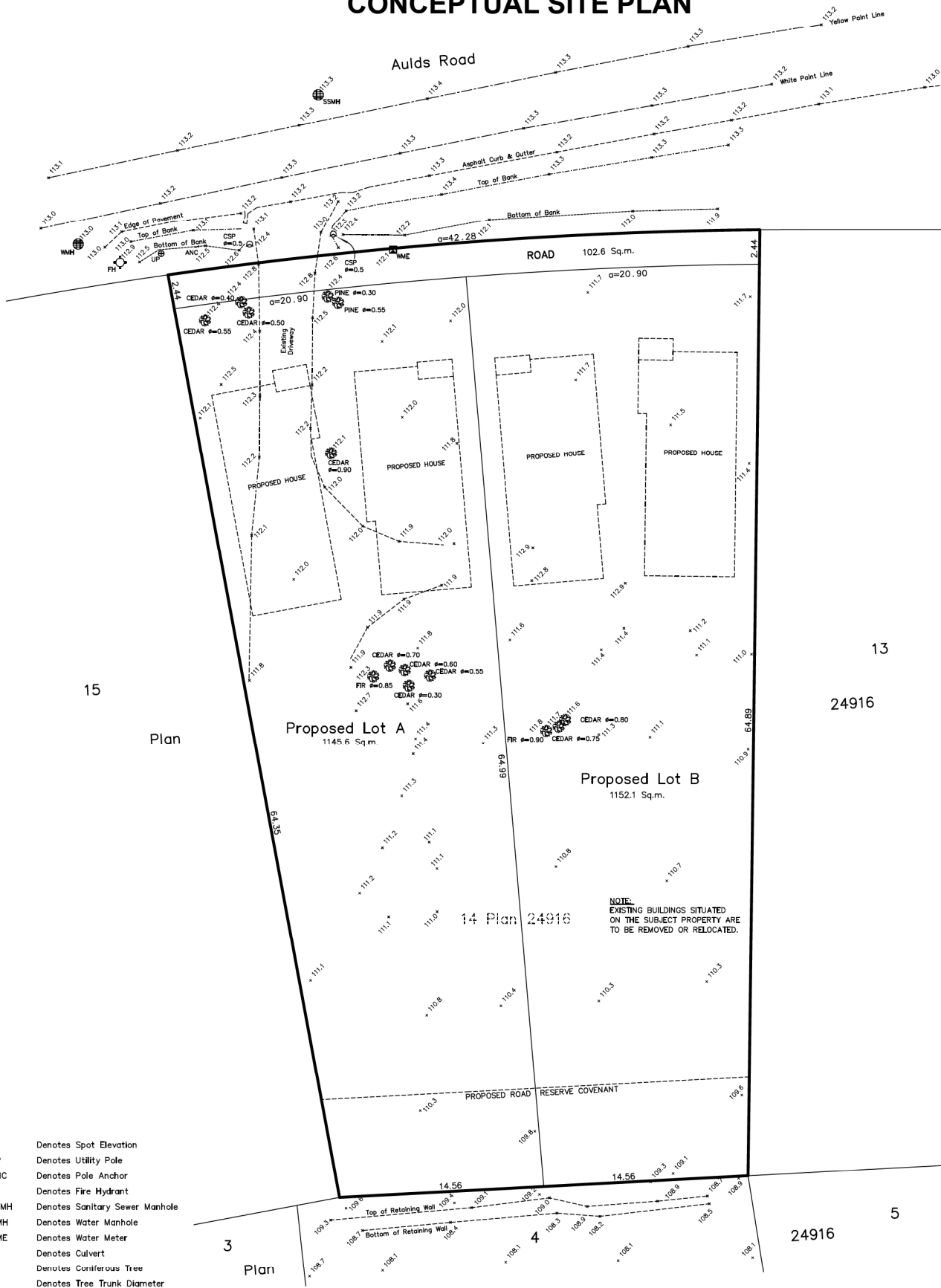
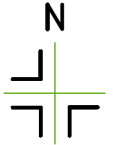


ATTACHMENT C CONCEPTUAL SITE PLAN



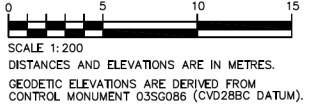
- Legend**
- x 110.0 Denotes Spot Elevation
 - ⊕ UP Denotes Utility Pole
 - ⊥ ANC Denotes Pole Anchor
 - ⊕ FH Denotes Fire Hydrant
 - ⊕ SSMH Denotes Sanitary Sewer Manhole
 - ⊕ WMH Denotes Water Manhole
 - ⊕ WME Denotes Water Meter
 - ⊕ Denotes Culvert
 - ⊕ Denotes Coniferous Tree
 - ⊕ Denotes Tree Trunk Diameter

NOTE:
THE REGISTERED TITLE OF THIS PROPERTY IS AFFECTED BY THE FOLLOWING LEGAL NOTATIONS AND REGISTERED CHARGES, LIENS AND INTERESTS:
BUILDING SCHEME A5763.
THIS SITE PLAN DOES NOT VERIFY COMPLIANCE WITH THE ABOVE NOTED DOCUMENTS.

**SITE PLAN SHOWING PROPOSED SUBDIVISION OF:
LOT 14, SECTION 8,
WELLINGTON DISTRICT, PLAN 24916.**

Client: CORCON INDUSTRIES LTD. Civic Address: 6643 AULDS ROAD, NANAIMO

File: 18-213 REV1 Scale: 1:200 Drawn by: DRW Date: December 21, 2020



SITE SUMMARY	
CURRENT ZONING	R1
PROPOSED ZONING	R4
TOTAL SITE AREA	0.240 ha

Turner & Associates
land surveying
250.753.9778
435 Terminal Avenue North
Nanaimo, BC V9S 4J8
www.turnersurveys.ca