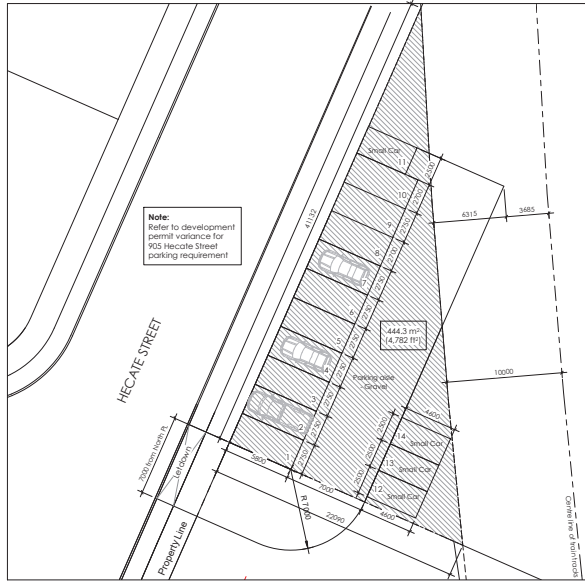
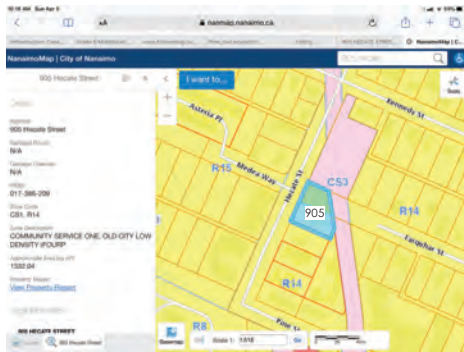


ATTACHMENT D PROPOSED SITE PLAN

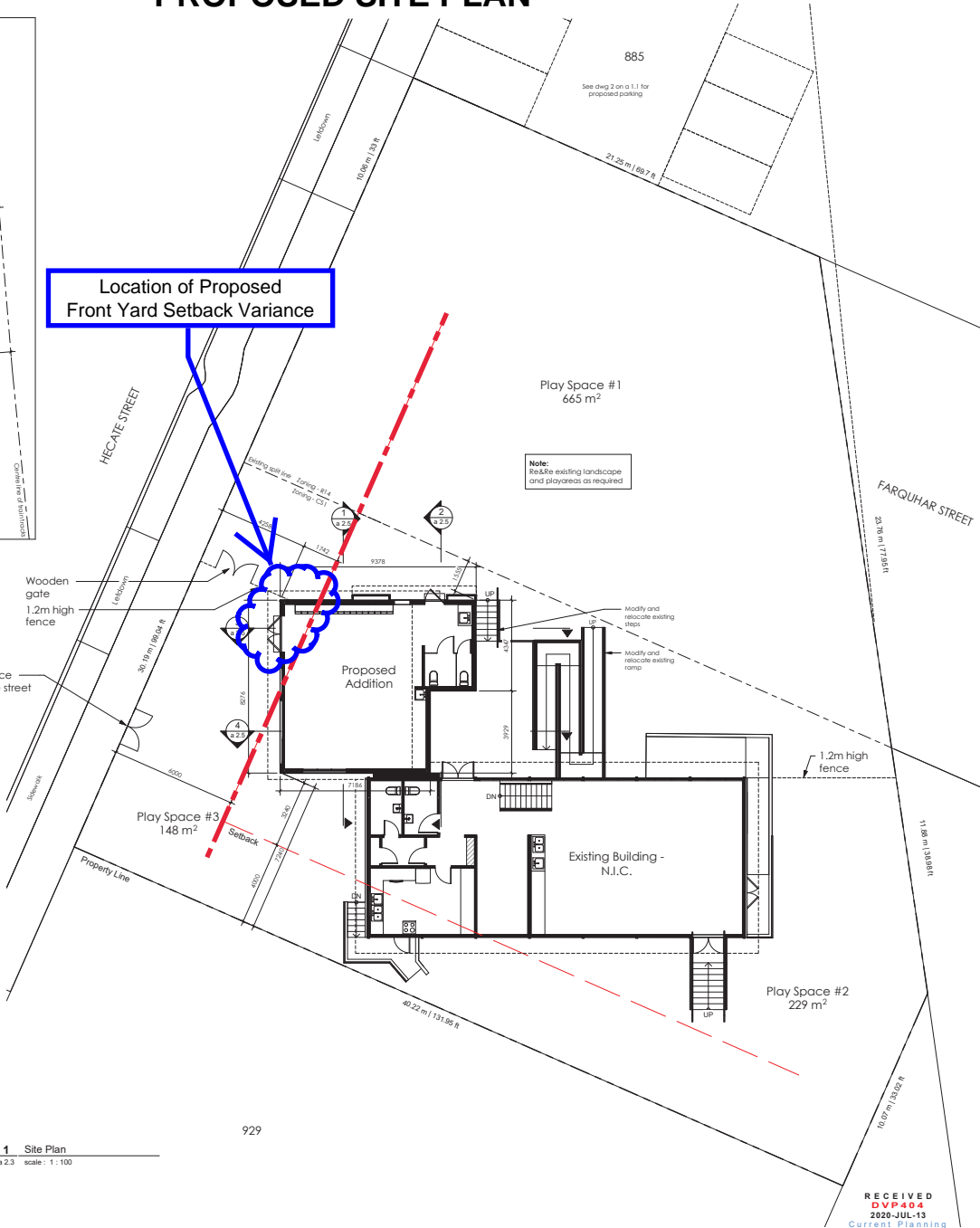


2 Parking Plan - For Reference Only
a 2.3 scale: 1:200



Location Map - n.t.s.

Location of Proposed Front Yard Setback Variance



1 Site Plan
a 2.3 scale: 1:100



104 - 2893 West 41st Avenue
Vancouver BC, V6N 3C5

ALL RIGHTS RESERVED. THESE DRAWINGS AND/OR PHOTO FILES OR DESIGN ARE AND SHALL REMAIN THE EXCLUSIVE PROPERTY OF AN ISSUED ARCHITECTURE OF PRACTICE (A) AND CANNOT BE USED WITHOUT THE WRITTEN CONSENT OF THE ARCHITECT.

ALL NOTES, DIMENSIONS AND CONDITIONS SHALL BE IDENTIFIED ON SITE BY THE CONTRACTOR. DIMENSIONS SHALL BE REPORTED TO THE ARCHITECT FOR CORRECTION PRIOR TO COMMENCEMENT OF CONSTRUCTION. ALL DIMENSIONS TAKE PRECEDENCE OVER SCALED DIMENSIONS. ALL COMPONENTS OF DRAWING TO CORRECT WITH CURVED OR BULGED CODE.



CONSULTANT:



No.	Description	Date
1	Issued for BP application	May 11, 2020
2	BP Update	June 15, 2020
3	BP Set for review	July 1, 2020

NIA - New Addition

address
905 Hecate Street
Nanaimo, BC

phase
Building Permit Application

sheet title
Site Plan

scale
As indicated

date
July 1, 2020

sheet no.
a 1.1

RECEIVED
DVP 404
2020-JUL-13
Current Planning