




**2020**

**Millstone Trunk Sewer**

**Upgrades**

**Value \$3M**



CITY OF NANAIMO  
THE HARBOUR CITY



**METRAL DRIVE**  
COMPLETE STREET



CITY OF NANAIMO  
THE HARBOUR CITY

**Phase 1**  
**Value \$6.0M**

British Columbia  
Active Transportation Infrastructure Grant  
Program Guidelines  
2019/21



**METRAL DRIVE COMPLETE STREET**

**CITY OF NANAIMO THE HARBOUR CITY**

**Transportation Association of Canada**

**TAC Sustainable Urban Transportation Award**

City of Nanaimo, British Columbia

Nanaimo Goes Dutch

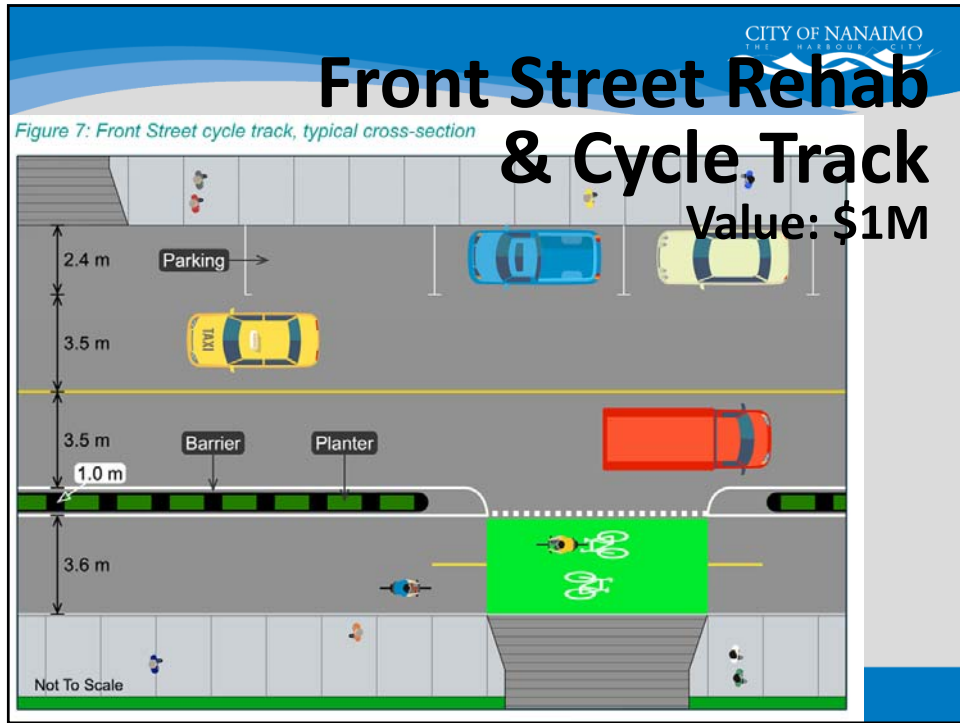
Nanaimo's new Complete Street Design Guideline incorporates guidance on creating Dutch-style raised intersections (with continuous sidewalks and cycling facilities on the major street) where drivers use local streets to enter or exit neighbourhoods. Concurrent to the guideline's development, it was tested and refined through the design of the Metral Drive Complete Street project, which (when constructed) will show Canadian communities an innovative way to enhance the priority and safety of walking and cycling.

**British Columbia Active Transportation Infrastructure Grant Program Guidelines 2020/21**

**\$500,000 Grant Awarded**

**TAC Sustainable Urban Transportation Award**






**2021**

**Millstone Trunk Sewer**

**Upgrades**  
Value \$4M




CITY OF NANAIMO  
THE HARBOUR CITY

This slide features an aerial photograph of a residential area. A thick orange line traces the path of the Millstone Trunk Sewer upgrade, starting from the top left and moving towards the bottom right. A blue line indicates a nearby watercourse. An inset image in the upper right corner provides a closer view of the sewer line crossing a road, with a red line highlighting the specific upgrade location. The City of Nanaimo logo is in the top right corner.

**2021**

**4<sup>th</sup> & Albert Street**

**Complete Streets**  
Value \$2.7M



CITY OF NANAIMO  
THE HARBOUR CITY

This slide features an aerial photograph of a residential area. A thick orange line traces the path of the Complete Streets project, starting from the bottom left and moving towards the top right. Several streets are labeled in yellow: Bruce Ave, Pipe Street, 4<sup>th</sup> Street, Albert Street, Milton Street, and Wallace Street. The City of Nanaimo logo is in the top right corner.

2021

CITY OF NANAIMO  
THE HARBOUR CITY



# Mid Town Water Supply Upgrade Phase 1

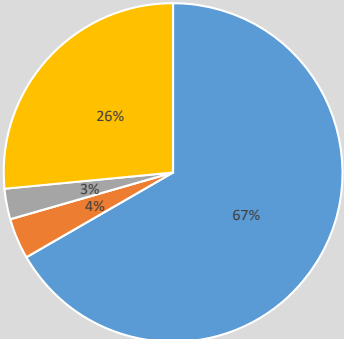
Value \$6.5M



CITY OF NANAIMO  
THE HARBOUR CITY

## Who's Doing the Work?

Location of Head Office of Contractors



Location	Percentage
Nanaimo	67%
Vancouver Island	4%
British Columbia	3%
Fire Station #1 (Victoria)	26%

■ Nanaimo ■ Vancouver Island ■ British Columbia ■ Fire Station #1 (Victoria)