



PUBLIC HEARING

2020-Jun-18

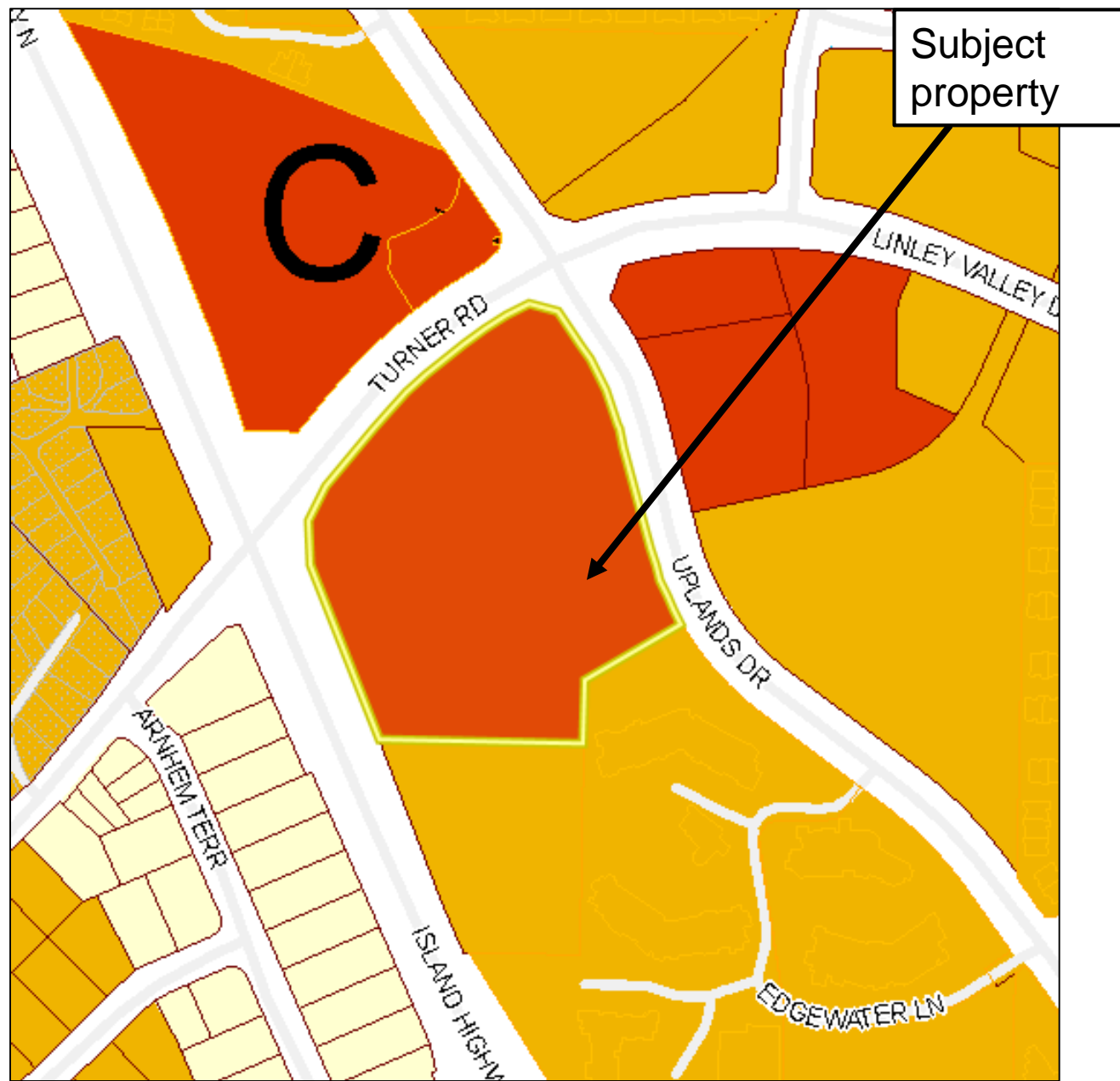
Bylaw 4500.174 – RA449

5801 Turner Road

To amend the existing City Commercial Centre (CC3) zone, applicable to 5801 Turner Road, to allow “Cannabis Retail Store” as a site-specific use.



Official Community Plan Designation



School and Daycare Buffer Map



200 metre
Distance



Inspired Cannabis Co.
proposed location
5765 Turner Rd.



200 metre radius from
5765 Turner Rd.



200 metre radius from
Daycares and schools



Randerson Ridge
School



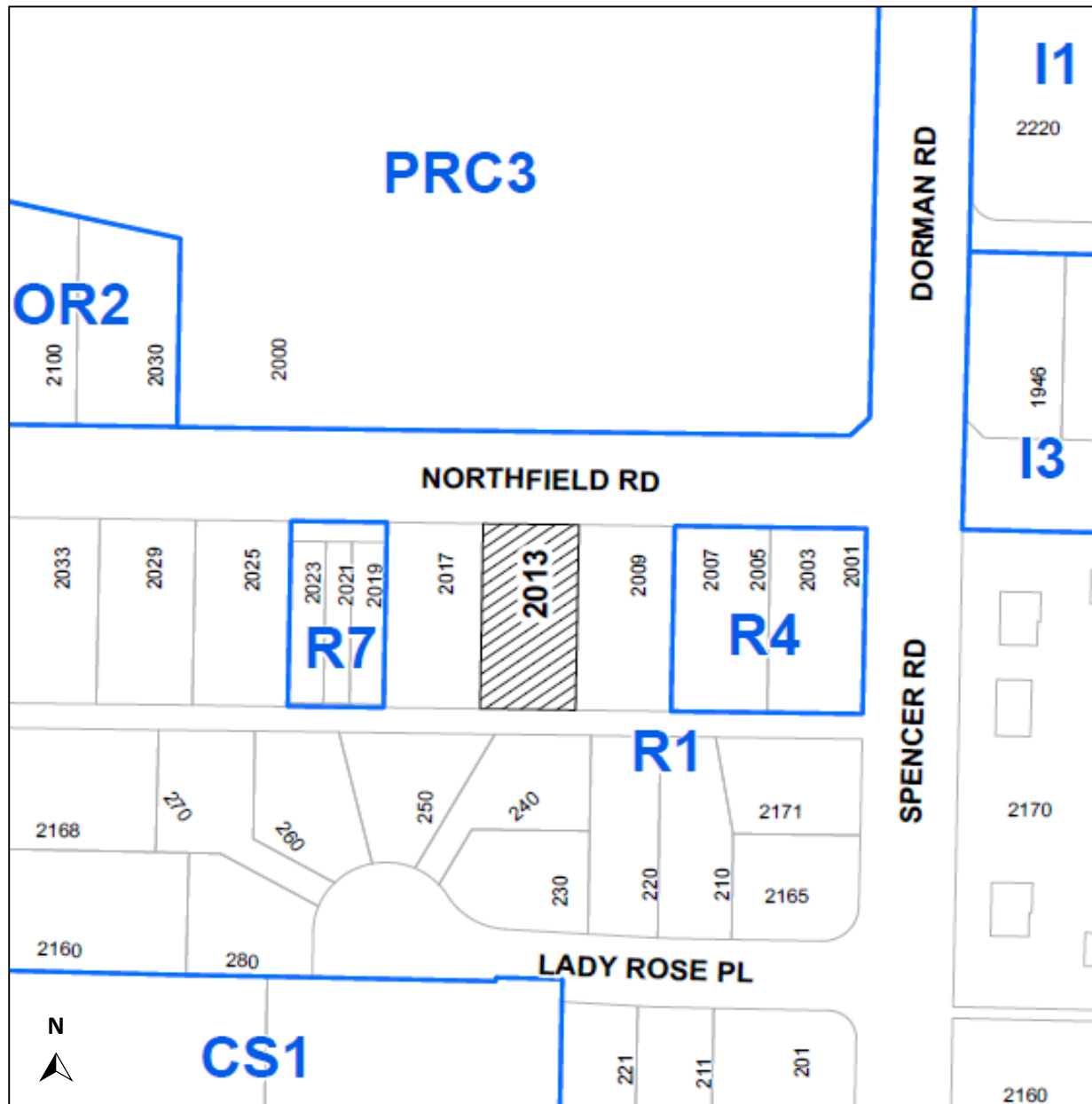
Stepping Stone
Daycare

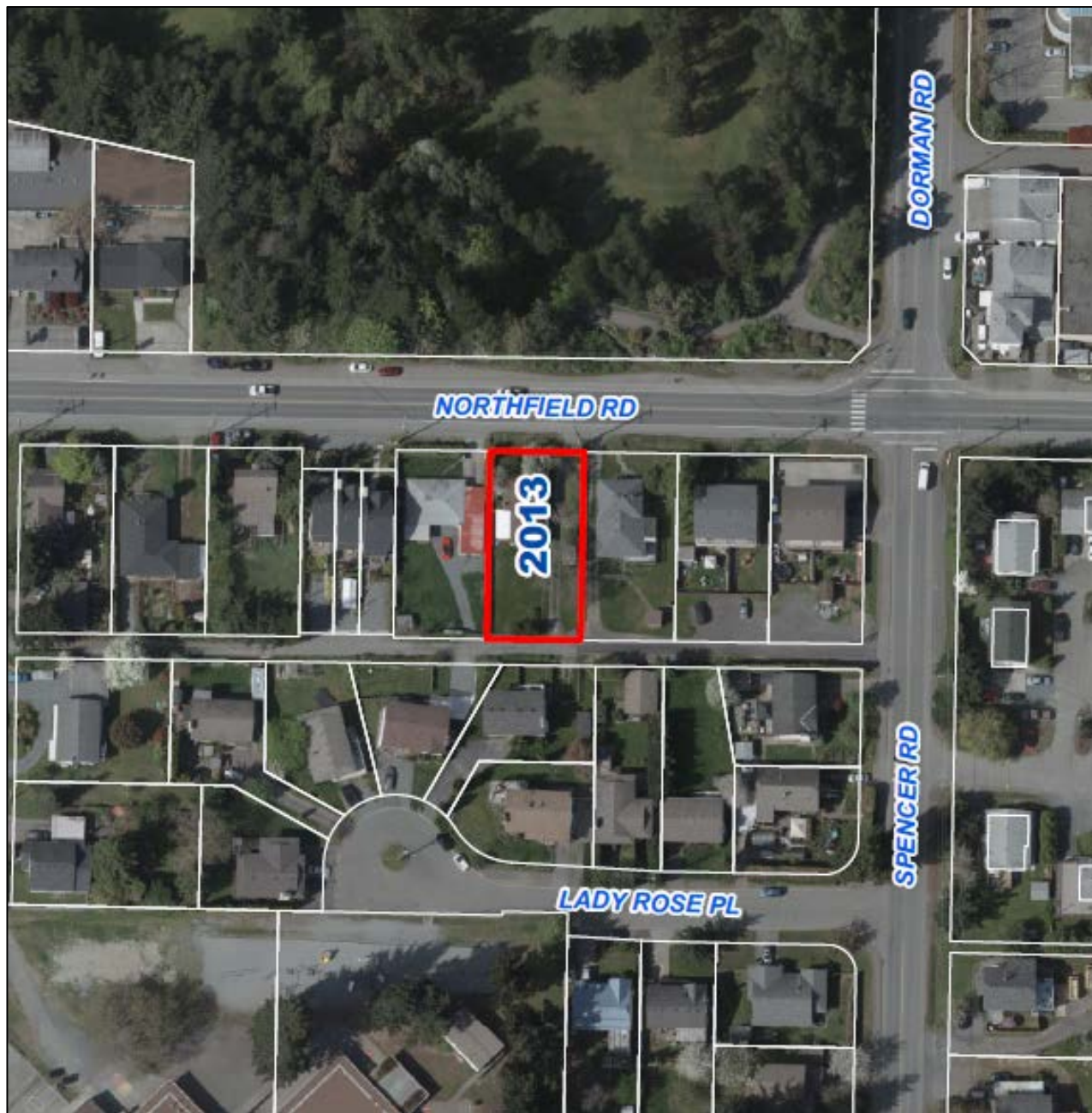
Bylaw 4500.176 – RA448

2013 Northfield Road

To rezone the subject property from Single Dwelling Residential (R1) to Residential Corridor (COR1) in order to allow a multi-family residential development.

**Location Plan –
Subject Property**





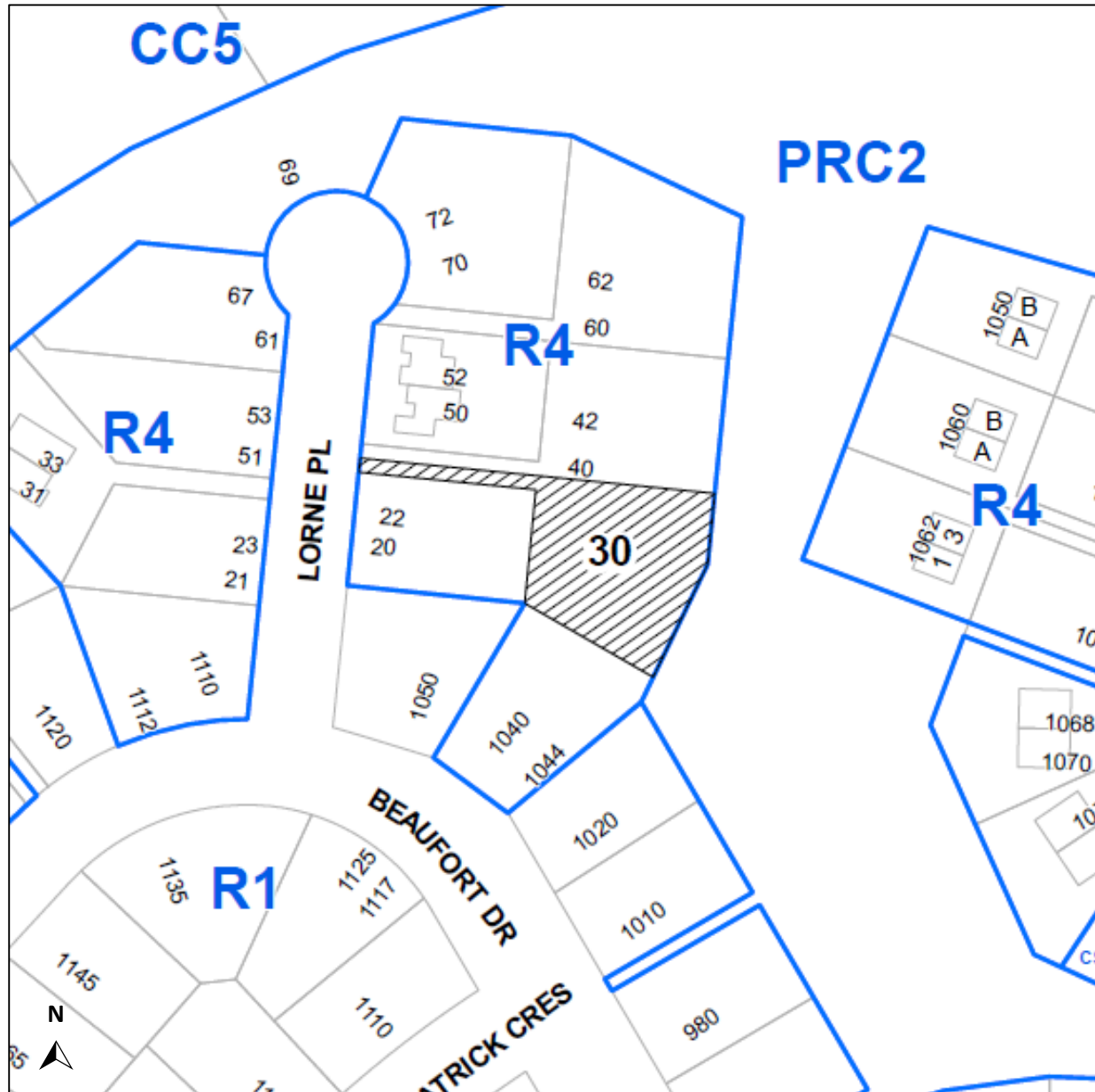


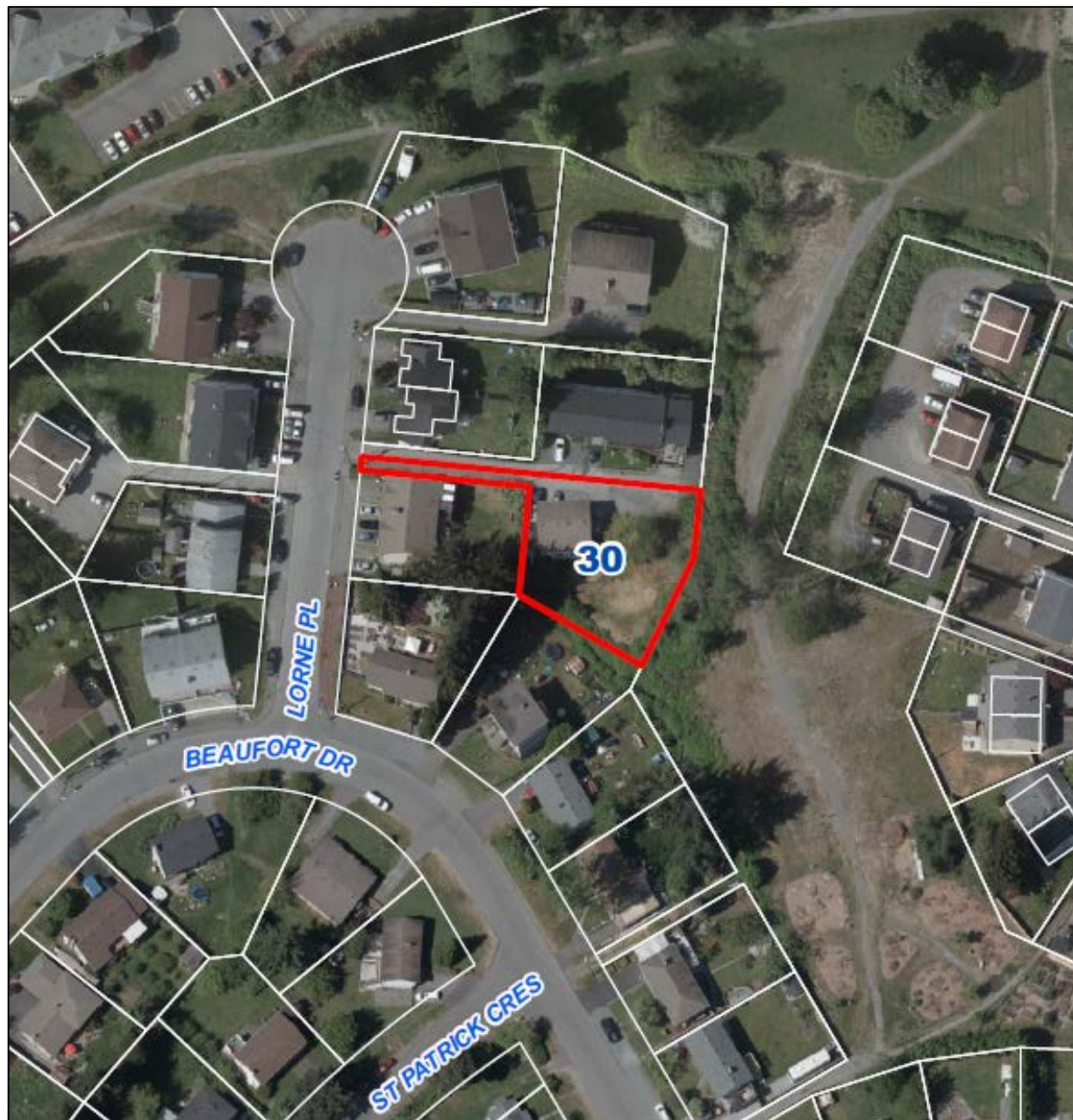
Bylaw 4500.177 – RA444

30 & 32 Lorne Place

To rezone the subject property from Duplex Residential (R4) to Low Density Residential (R6) in order to allow a multi-family residential development.

Location Plan –
Subject Property





Official Community Plan Designation

